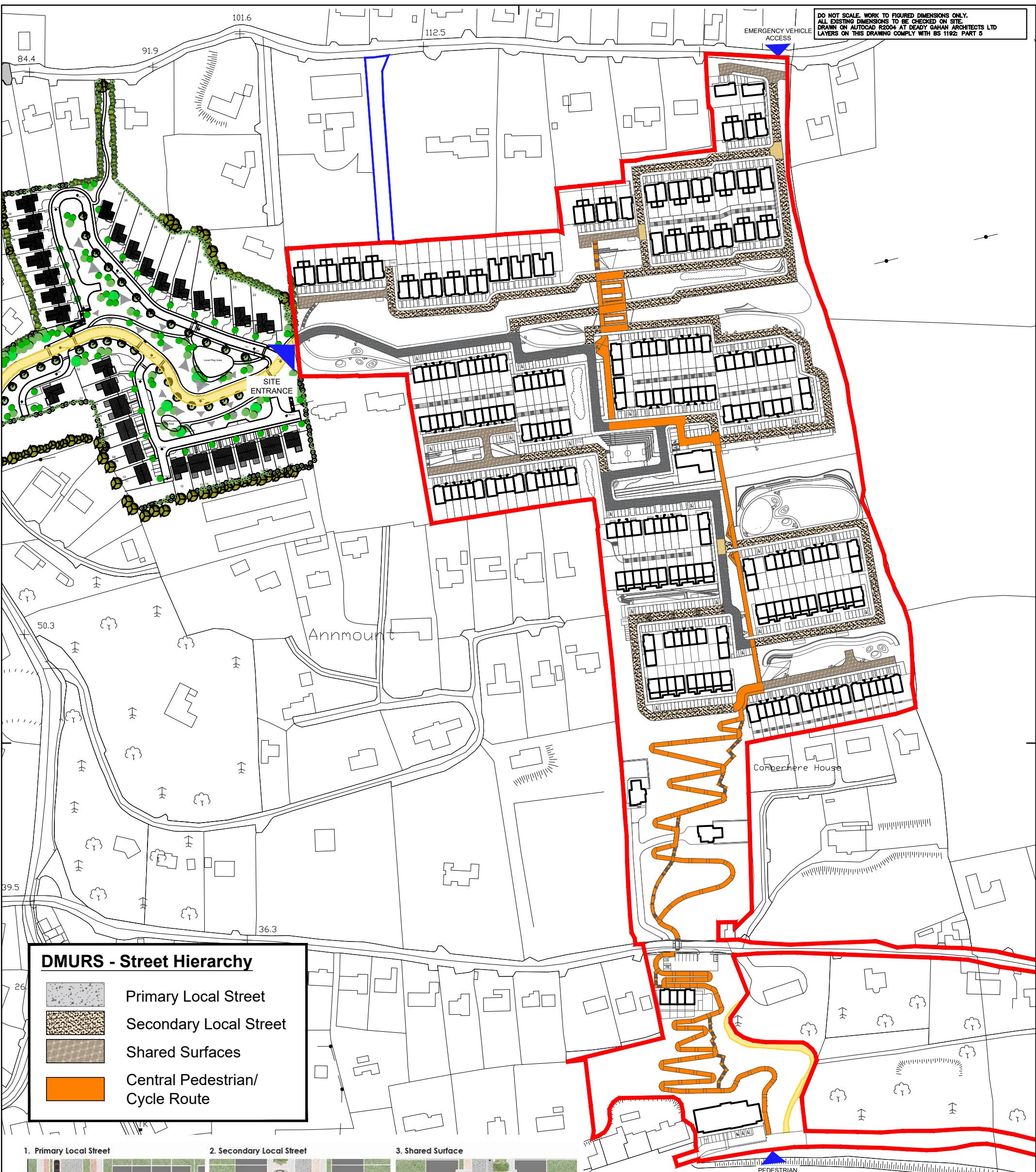






DO NOT SCALE. WORK TO FIGURED DIMENSIONS ONLY.
 ALL EXISTING DIMENSIONS TO BE CHECKED ON SITE.
 DRAWN ON AUTOCAD R2004 AT DEADY SAHAN ARCHITECTS LTD
 LAYERS ON THIS DRAWING COMPLY WITH BS 1192: PART 5



DMURS - Street Hierarchy

-  Primary Local Street
-  Secondary Local Street
-  Shared Surfaces
-  Central Pedestrian/Cycle Route




- | | | |
|---|--|--|
| <p>PRIMARY LOCAL STREET FEATURES:</p> <ul style="list-style-type: none"> • BOULEVARD/AVENUE STYLE • 5.5m STREET WIDTH • LOOP SYSTEM | <p>SECONDARY LOCAL STREET FEATURES:</p> <ul style="list-style-type: none"> • 5-5.5m STREET WIDTH • STREET-SIDE PEDESTRIAN PATH • PARALLEL PARKING OR ON-CURTILAGE PARKING • DIRECT ACCESS TO UNITS • INCORPORATING LIGHTING, BINS, PARKING & LANDSCAPING | <p>SHARED SURFACE FEATURES:</p> <ul style="list-style-type: none"> • 4.8-5m STREET WIDTH • STREET-SIDE PEDESTRIAN PATH OR SHARED SURFACE • PARALLEL PARKING OR ON-CURTILAGE PARKING • DIRECT ACCESS TO UNITS • INCORPORATING LIGHTING, BINS, PARKING & LANDSCAPING |
|---|--|--|

PROPOSED DMURS - STREET HIERARCHY
 SCALE 1:2500 @ A3

date	rev	name	chk	note
01.12.21	P1	LM	EJG	ISSUE FOR PLANNING

DEADY SAHAN ARCHITECTS



EASTGATE VILLAGE, LITTLE ISLAND, CORK
 T: 021 4355016 W: WWW.DGARCHITECTS.IE
 EMAIL: INFO@DGARCHITECTS.IE

Project:
 PROPOSED RESIDENTIAL DEVELOPMENT
 AT TOWNLAND OF LACKENROE, GLOUNTHAUNE, CO CORK

Drawing title PROPOSED DMURS - STREET HIERARCHY			
Scale 1:2500 @ A3	Drawn LM	Checked EJG	Date 20.07.21
Project No. 20151	Drw. No. 20151/P/014	Revision P1	
Information / Comments			Tender
Planning			Construction

